



A STUDY ON SCOURING AROUND BRIDGE PIERS OF DIFFERENT SHAPES

A Thesis Submitted

By

Md. Mosabbir Pasha (ID: 085440)

Aziz Hasan Mahmood (ID: 085428)

Supervisor: Prof. Dr. A.K.M. Sadrul Islam

Head, Department of Civil and Environmental Engineering

Islamic University of Technology

October, 2012

Islamic University of Technology

Organisation of Islamic Cooperation

Gazipur, Bangladesh

The dissertation entitled “A Study on Scouring around Bridge Piers of different shapes” by Md. Mosabbir Pasha, Aziz Hasan Mahmood has been approved in partial fulfilment of the requirements for the Bachelor of Science Degree in Civil & Environmental Engineering.

Supervisor, Prof. Dr. A.K.M. Sadrul Islam
Head, Department of Civil and Environmental Engineering, IUT.

ABSTRACT

A series of recent bridge failures due to pier scour, as reported in literature, has rekindled interest in furthering our understanding of the scour process and for developing improved ways of protecting bridges against scour. Moreover, increased attention is being given to the state of Bangladeshi infrastructure, a major aspect of which is the transportation network. In part, there is concern about both the impact of a failure on the handling of traffic flow while the failure is being remedied and on the cost of replacing the failed system component. As such, attention is being given to the scour design of new bridges and to the inspection, maintenance and management of existing bridge structures. The two major countermeasure techniques employed for preventing or minimizing local scour at bridge piers are increased scour resistance and flow alteration. In the former case, the objective is to combat the erosive action of the scour-inducing mechanisms using hard engineering materials or physical barriers such as rock riprap. In the latter case, the objective is to either inhibit the formation of the scour-inducing mechanisms or to cause the scour to be shifted away from the immediate vicinity of the pier. Other than these, there might be another measure that could result in relatively less scouring depth around a pier due to difference in pier shapes. That is not all pier shapes exhibit the same amount of scouring for the same flow velocity.

In this study, the effect of local scour at a bridge pier is presented for different flow parameters. The adoption of a countermeasure is based on the concept that its existence will sufficiently inhibit and/or deflect the local scour mechanisms so as to reduce the local scour immediately adjacent to the pier.

The overall objective of the research is to study the temporal development of scour around a bridge pier in an alluvial channel. More specifically, the objectives are: (i) to study the causes of scouring around bridge piers, types of scouring and threats it imposes on bridges and overall structures; ii) to identify pier shape that responds best in order to minimize scouring effect; iii) to find out the relationship of scouring depth with flow velocity, discharge, depth of flow; iv) to find out parameters on which scouring depth depends and develop a relationship with scour depth for changes in the parameters.

Keywords: scouring, pier shape, local scour, horseshoe vortex, scour depth

ACKNOWLEDGEMENTS

First and foremost, we would like to give grace to the Almighty Allah for sparing our life and for seeing us through the completion of this research work. We wish to express our sincere appreciation and deep sense of gratitude to our supervisor Prof. Dr. A.K.M. Sadrul Islam, Head, Department of Civil and Environmental Engineering (CEE) for his guidance, encouragement and personal concern throughout the course of this research work. His wealth of knowledge and enthusiasm in this research enlightened us in our journey through the research. We are really humbled. Our sincere acknowledgement also goes to our Dr. Shahriar Shams, Asst. Prof., Department of CEE, IUT, for his invaluable and helpful suggestions and guidance in this work. Special thank to Engineer Mofiz Uddin, Building Engineer, IUT, M. Kofil Uddin, Senior Drafting Instructor, Department of Civil and Environmental Engineering, IUT, Mr. Abu Hossain, AC Lab Foreman, Department of Mechanical and Chemical Engineering, IUT, Mohammed, CEE '08 for their assistance and help throughout the laboratory program of our research. Our special gratitude goes to Prof. Dr. Abul Fazal M. Saleh, Institute of Water and Flood Management, BUET, for his motivation, moral support and words of encouragement in no small amount in the course of the research work. We thankfully acknowledge the financial support provided by the IUT authority. It is also our great pleasure to give a due recognition to our family members for their love, understanding and support in the course of this program and also for their prayers and words of encouragement whenever our enthusiasm waned. Specifically, we want to use this opportunity to express our sincere thankfulness to their support for our education over the years.

TABLE OF CONTENTS

	Page
ABSTRACT.....	i
ACKNOWLEDGEMENTS.....	ii
TABLE OF CONTENTS.....	iii-iv
LIST OF FIGURES.....	v
LIST OF TABLES.....	vi
LIST OF SYMBOLS.....	vii
1. INTRODUCTION.....	1-5
1.1 Background.....	1
1.2 Objectives.....	4
1.2 Location.....	4
1.2 Synopsis of thesis.....	5
2. LITERATURE REVIEW.....	6-14
2.1 Introduction.....	6
2.1.1 What is scour.....	6
2.2.2 Types of scour.....	6
2.2 Local scour mechanism.....	8
2.3 Classification of local scour.....	10
2.4 Scour parameters.....	11
2.4.1 Flow depth.....	11
2.4.2 Pier size.....	12
2.4.3 Pier shape.....	13
3. EXPERIMENTAL SETUP AND METHODOLOGY.....	15-19
3.1 Introduction.....	15
3.2 Flow Channel.....	15
3.3 Pier models.....	16
3.4 General experimental procedure and data acquisition.....	17
3.5 Theoretical approach.....	19

4. DATA ANALYSIS.....	20-26
4.1 Introduction.....	20
4.2 Data collected.....	20
4.3 Results and discussion.....	21
5. CONCLUSION AND RECOMMENDATIONS.....	27-28
5.1 Conclusion.....	27
5.2 Recommendations.....	27
REFERENCES.....	28-36

LIST OF FIGURES

	Page
Figure 2.1 An organogram showing various types of scour (Modified from Cheremisinoff et al. 1987).....	7
Figure 2.2 Illustration of the flow and scour pattern at a circular pier (Melville & Coleman2000).....	9
Figure 2.3 Clear-water and live-bed scour conditions (Raudkivi and Ettema 1983).....	10
Figure 2.4.3 Schematic illustration of pier shapes.....	14
Figure 3.2(a) Schematic illustration of the experimental setup.....	15
Figure 3.2(b) Experimental setup.....	16
Figure 3.3 Schematic diagrams of piers.....	17
Figure 4.2(a) Variation of flow depth with local scour depth (circular pier).....	22
Figure 4.2(b) Variation of flow depth with local scour depth (diamond pier).....	22
Figure 4.2(c) Variation of flow depth with local scour depth (elliptical pier).....	22
Figure 1.2(d) Variation of Pier Froude number with local scour depth (circular pier).....	23
Figure 4.2(e) Variation of Pier Froude number with local scour depth (diamond pier).....	23
Figure 4.2(f) Variation of Pier Froude number with local scour depth (elliptical).....	23
Figure 4.2(g) Variation of pier's Reynolds number with local scour depth (circular).....	24
Figure 4.2(h) Variation of pier's Reynolds number with local scour depth (diamond pier)....	24
Figure 4.2(i) Variation of pier's Reynolds number with local scour depth (elliptical pier)....	24
Figure 4.2(j) Variation of local scour depth with Flow velocity (Circular pier).....	25
Figure 4.2(k) Variation of local scour depth with Flow velocity (Diamond pier).....	25
Figure 4.2(l) Variation of local scour depth with Flow velocity (elliptical pier).....	25

LIST OF TABLES

	Page
Table 2.1 Classification of local scour processes at bridge pier foundations.....	12
Table 4.2(a) Data table for Circular Pier.....	20
Table 4.2(b) Data table for Diamond Pier.....	21
Table 4.2(c) Data table for Elliptical Pier.....	21

LIST OF SYMBOLS

d_s = Scour depth

b = Width of pier

y = Depth of water in channel

v = Flow velocity of water

F_p = Froude number

R_p = Reynolds number

1 INTRODUCTION

1.1 Background

Scour is a natural phenomenon caused by erosive action of flowing water on the bed and banks of alluvial channels. In other words, Scour is defined as the erosion of streambed sediment around an obstruction in a flow field (Chang, 1988). That is, it is the local lowering of stream bed elevation which takes place around a structure constructed in flowing water, for example, a river. Scouring mechanism has the potential to threaten the structural integrity of hydraulic structures and bridges. This may lead to ultimate failure when the foundation of the structures is undermined. A series of relatively recent bridge failures due to pier scour has rekindled interest in furthering the understanding of the pier scour process and for developing improved ways of protecting bridges against the ravages of scour. The construction of bridges in alluvial channels causes a contraction in the waterway at the bridge site. The contraction in the waterway might cause significant scour at that site. Hoffmans and Verheij (1997) have noted that local scour around bridge piers and foundations, as a result of flood flows, is considered to be the major cause of bridge failure. Bangladesh experienced an unprecedented flood in 1998 and the existing infrastructures underwent a great havoc leading to damage of about 400 nos. of small and medium size culverts and bridges in the country. The 67 m long Turag-Bhakurta Bridge with a width of 3.70 m near Dhaka, the capital city, was constructed under the jurisdiction of Local Government and Engineering Department (LGED) of Bangladesh in 1994. The bridge came under flood attack even before 1998 flood in the year 1995. During 1995 flood the first piers of the bridge from Dhaka-Aricha National Highway side settled down by about 1.61 m. After recession of flood, the affected piers were rehabilitated with additional 30 m long piers but during 1998 flood it was washed away except the rehabilitated piers. The Meghna Bridge has 12 foundations and 15 metres of scouring is found at pier 8, which is considered very risky. Bridge failures cost millions of dollars each year in direct expenditure for replacement and restoration in addition to the indirect expenditure related to the disruption of transportation facilities. The potential losses accruable from bridge failures and the need to guard against same have prompted for better understanding of the scour process and for better scour prediction methods and equations.

Under-prediction of pier scour depth can lead to bridge failure while over-prediction leads to excess expenditure of resources in terms of construction costs (Ting et al. 2001).

Total scour at the bridge site is comprised of three components, namely the aggradations and degradations, contraction scour, and the local scour. Aggradations involve the deposition of materials eroded from other sections of a stream reach, whereas degradations involve the lowering or scouring of the bed of a stream. This scour component is natural and has a long-term effect on streambed elevation changes. The contraction scour results from a reduction of the flow area at the bridge site due to the encroachment into the flood plain or the main channel by the piers, abutments and approach embankments. Local scour involves the removal of material from around piers, abutments, spurs, and embankments. It is caused by an acceleration of the flow and resulting vortices induced by the flow obstructions. Local scour occurred at bridge piers are caused by the interference of the piers with flowing water. This interference will result in a considerable increase in the mean velocity of the flowing water in the channel section. Scouring vortex will be developed when the fast moving flow near the water surface (at the location of the maximum velocity in the channel section) strikes the blunt nose of the pier and deflected towards the bed where the flow velocity is low. Portion of the deflected surface flow will dive downwards and outwards. This will act as a vacuum cleaner and suck the soil particles at the pier site and result in a considerable increase in the scouring depth at this location. Local scour can occur as either ‘clear-water scour’ or ‘live-bed scour’. In clear-water scour, bed materials are removed from the scour hole, but not replenished by the approach flow while in live-bed scour the scour hole is continually supplied with sediment by the approach flow and an equilibrium is attained when, over a period of time, the average amount of sediment transport into the scour hole by the approach flow is equal to the average amount of sediment removed from the scour hole. Under these conditions, the local scour depth fluctuates periodically about a mean value. The interaction between the flow around a bridge pier and the erodible sediment bed surrounding it is very complex. In fact, the phenomenon is so involved that only very limited success has been achieved by the attempts to model scour computationally, and physical model remains the principal tool employed for estimating the expected depths of scour. In this paper, a physical model was used to investigate the effect of the variables affecting the clear-water local scour around piers.

Numerous experimental and numerical studies have been carried out by researchers in an attempt to quantify the equilibrium depth of scour in various types of soil material. Moreover, while a lot of work has been done to develop equations for predicting the depth of scour, researchers have also worked extensively to understand the mechanism of scour. Raudkivi and Ettema (1983), Ahmed and Rajaratnam (1998), Chiew and Melville (1987) and Breusers et al. (1977), among others, are some of the researchers that have worked on pier scour. Local scour around bridge piers was studied by Shen and Schneider (1969) while Breusers et al. (1977) gave a “state of the art” review on local scour around circular piers. Posey (1974) provided guidance on how bridge piers in erodible material can be protected from under-scour by means of an inverted filter extending out a distance of 1.5 to 2.5 pier diameters in all directions from the face of the pier. The potential losses accruable from bridge failures and the need to guard against same have prompted for better understanding of the scour process and for better scour prediction methods and equations. Under-prediction of pier scour depth can lead to bridge failure while over-prediction leads to excess expenditure of resources in terms of construction costs (Ting et al. 2001). Numerous experimental and numerical studies have been carried out by researchers in an attempt to quantify the equilibrium depth of scour in various types of soil material. Moreover, while a lot of work has been done to develop equations for predicting the depth of scour researchers have also worked extensively to understand the mechanism of scour. Raudkivi and Ettema (1983), Ahmed and Rajaratnam (1998), Chiew and Melville (1987) and Breusers et al. (1977), among others, are some of the researchers that have worked on pier scour. Local scour around bridge piers was studied by Shen and Schneider (1969) while Breusers et al. (1977) gave a “state of the art” review on local scour around circular piers. Posey (1974) provided guidance on how bridge piers in erodible material can be protected from under-scour by means of an inverted filter extending out a distance of 1.5 to 2.5 pier diameters in all directions from the face of the pier. Current research areas include understanding the scour processes, temporal development of scour, predicting scour in cohesive soils, parametric studies of local scour, and prediction of scour depth at various types of hydraulic structures. For example, Ansari et al. (2002) studied the influence of cohesion on scour around bridge piers. Ahmed and Rajaratnam (1998) investigated the flow around bridge piers in their laboratory study on flow past cylindrical piers placed on smooth, rough and mobile beds. Jia et al. (2002) reported the findings of a numerical modelling study for simulating the time-dependent scour development around a cylindrical pier founded on a loose bed in an open channel. Lim and Chiew (2001)

presented a parametric study on riprap protection and failure around a cylindrical bridge pier with uniform bed sediments. Link and Zanke (2004) studied the time-dependent scour-hole volume evolution at a circular pier in uniform coarse sand and developed a mathematical correlation between the scour volume and the maximum scour depth for water depth to pier diameter ratios between one and two.

However, just as the scour depth is important in scour studies, the time taken to reach a particular scour depth is also very significant as scour holes take some time to form. For this reason, it becomes necessary to understand the development of the local scour hole with time. Also, in clear-water scour conditions, the depth of a scour hole approaches an equilibrium condition asymptotically with time (Breusser 1977). Consequently, time is an important factor in undertaking scour studies. The temporal development of scour has been studied by many researchers (e.g. Melville and Chiew 1999; Yanmaz and Altinbilek 1991). Moreover, the rate of local scour around a bridge pier is a significant factor in scheduling scour mitigation measures and is also essential in understanding scour under time-varying flows (Gosselin and Sheppard 1995).

1.2 Objectives

- To study the causes of scouring around bridge piers, their types and threats it imposes on bridges and overall structures.
- To identify pier shape that responds best in order to minimize scouring effect.
- To find out the relationship of scouring depth with flow velocity, discharge, depth of flow.
- To find out parameters on which scouring depth depends and develop a relationship with scour depth for changes in the parameters.

1.3 Location

The study reported herein is based on experiments carried out in an experimental channel at Islamic University of Technology. The study was confined to uniform cohesionless material and clear-water flow conditions.

1.4 Synopsis of thesis

In this report, the background and current state of knowledge of scour, temporal development of scour and literature related to it are covered. It also gives a description of the experimental apparatus, models and procedures. Results and discussion of results are presented after that. Finally, the principal conclusions drawn from the results of the study and recommendations for future studies are presented thoroughly.

2. LITERATURE REVIEW

2.1 Introduction

A large amount of published literature is available on the local scour of cohesion less bed sediment around a bridge pier. This chapter attempts to summarise the present state of understanding of local scour in cohesion less soil, the temporal development of scour as well as mitigation strategies for minimising the local scour at a bridge pier. The chapter is included to familiarise the reader with terminologies germane to local scour at a bridge pier as well as to facilitate the understanding of scour.

2.1.1 What is scour?

Cheremisinoff et al. (1987) defined scour as the lowering of the level of the river bed by water erosion such that there is a tendency to expose the foundations of structures such as bridges. Breusers et al. (1977) defined scour as a natural phenomenon caused by the flow of water in rivers and streams. It is the consequence of the erosive action of flowing water, which removes and erodes material from the bed and banks of streams and also from the vicinity of bridge piers and abutments. As noted by the authors, scour can either be caused by the normal flow or flood events. Normal flow can lower the channel bed but scouring is most assisted during a peak flow in which the flow velocity is higher. In other words, scour can occur under any flow condition that makes the bed mobile within the vicinity of the obstruction but the rate of scouring is much higher with larger flow events. The amount of the reduction below an assumed natural level (generally the level of the river bed prior to the commencement of the scour) is termed the scour depth. A scour hole is defined as the void or depression left behind when sediment is washed away from a stream or river bed.

2.1.2 Types of Scour

The total scour at a river crossing consists of three components that, in general, can be added together (Richardson and Davies 1995). They include general scour, contraction scour, and local scour. Cheremisinoff et al. (1987) on the other hand divided scour into two major types, namely general scour and localised scour. Some other sub-divisions of scour are as shown in Figure 2.1.

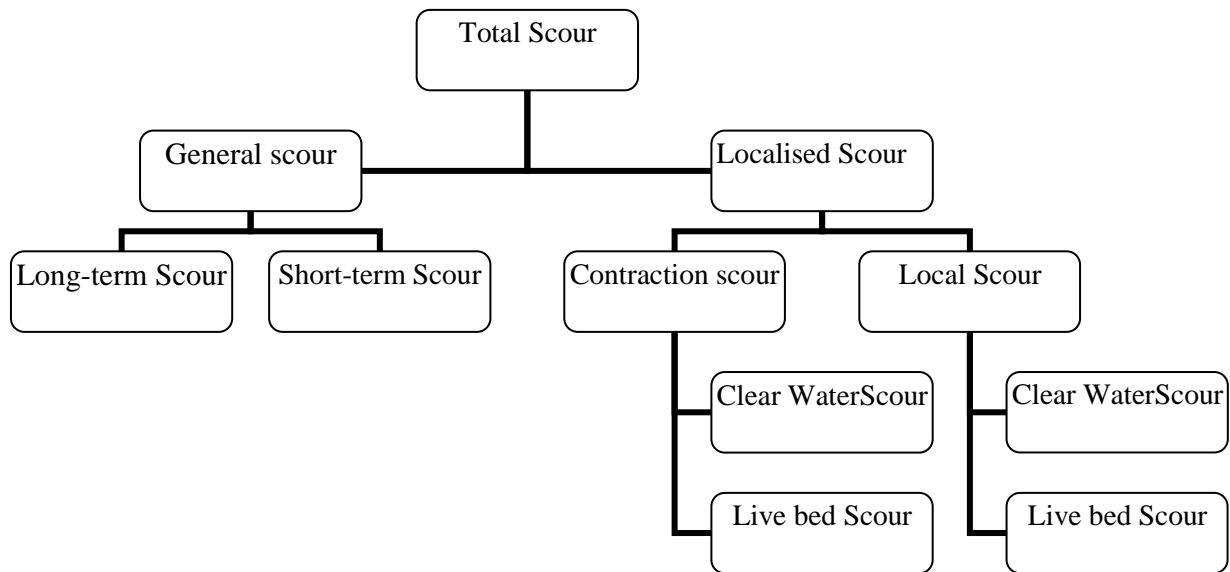


Figure 2.1 Organogram showing various types of scour (Modified from Cheremisinoff et al. 1987)

General scour: This type of scour deals with the changes in river bed elevation due to natural/human-induced causes with the effect of causing an overall lowering of the longitudinal profile of the river channel. It occurs through a change in the river regime resulting in general degradation of the bed level. General scour develops irrespective of the existence of a bridge. General scour can further be divided into long-term and short-term scour, with the two types being differentiated by the temporal development of the scour (Cheremisinoff et al. 1987). Short-term general scour occurs in response to a single or several closely spaced floods whereas long-term general scour develops over a significantly longer time period, usually of the order of several years, and includes progressive degradation and lateral bank erosion.

Localised scour: In contrast to general scour, localised scour is directly attributable to the existence of a bridge or other riverine structures. Localised scour can further be divided into contraction and local scour.

Contraction scour: This type of scour occurs as a result of the contraction of a channel or waterway, either due to a natural means or human alteration of the floodplain. The effect of such a constriction is a decrease in the flow area and an increase in the average flow velocity, which consequently causes an increase in the erosive forces exerted on the channel bed. The overall effect of this phenomenon is the lowering of the channel bed. A bridge with

approaches or abutments encroaching onto the floodplain of a river is a common example of contraction scour.

Local scour: This type of scour refers to the removal of sediment from the immediate vicinity of bridge piers or abutments. It occurs as a result of the interference with the flow by piers or abutments, which result in an acceleration of the flow, creating vortices that remove the sediment material in the surroundings of the bridge piers or abutments. Scour occurring as a result of spur dykes and other river training works is also an example of local scour.

2.2 Local Scour Mechanism

It has long been established that the basic mechanism causing local scour at piers is the down-flow at the upstream face of the pier and formation of vortices at the base (Heidarpour et al. 2003; Muzzammil et al. 2004). The flow decelerates as it approaches the pier coming to rest at the face of the pier. The approach flow velocity, therefore, at the stagnation point on the upstream side of the pier is reduced to zero, which results in a pressure increase at the pier face. The associated stagnation pressures are highest near the surface, where the deceleration is greatest, and decrease downwards (Melville and Raudkivi 1977). In other words, as the velocity is decreasing from the surface to the bed, the stagnation pressure on the face of the pier also decreases accordingly i.e. a downward pressure gradient. The pressure gradient arising from the decreased pressure forces the flow down the face of the pier, resembling that of a vertical jet. The resulting down-flow impinges on the streambed and creates a hole in the vicinity of the pier base. The strength of the down-flow reaches a maximum just below the bed level. The down-flow impinging on the bed is the main scouring agent (Melville and Raudkivi 1977).

Figure 2.3 shows the flow and scour pattern at a circular pier. As illustrated in the figure, the strong vortex motion caused by the existence of the pier entrains bed sediments within the vicinity of the pier base (Lauchlan and Melville 2001). The down-flow rolls up as it continues to create a hole and, through interaction with the oncoming flow, develops into a complex vortex system. The vortex then extends downstream along the sides of the pier. This vortex is often referred to as horseshoe vortex because of its great similarity to a horseshoe (Breusers et al. 1977). Thus the horseshoe vortex developed as a result of separation of flow at the upstream face of the scour hole excavated by the down-flow. The horseshoe vortex itself is a lee eddy similar to the eddy or ground roller downstream of a dune crest (Breusers and

Raudkivi 1991). The horseshow vortex is very effective at transporting the dislodged particles away past the pier. The horseshoe vortex is as a result of scour but is not the cause of scour (Breusers and Raudkivi 1991). As the scour depth increases, the horseshoe vortex strength diminishes, which automatically leads to a reduction in the sediment transport rate from the base of the pier (Lagasse et al. 2001). As shown in Figure 2.3, besides the horseshoe vortex in the vicinity of the pier base, there are also the vertical vortices downstream of the pier referred to as wake vortices (Dargahi 1990). The separation of the flow at the sides of the pier produces the so-called wake vortices. These wake vortices are not stable and shed alternately from one side of the pier and then the other. It should be noted, however, that both the horseshoe and wake vortices erode material from the base region of the pier. The intensity of the wake vortices is drastically reduced with distance downstream, such that sediment deposition is common immediately downstream of the pier (Richardson and Davies 1995).

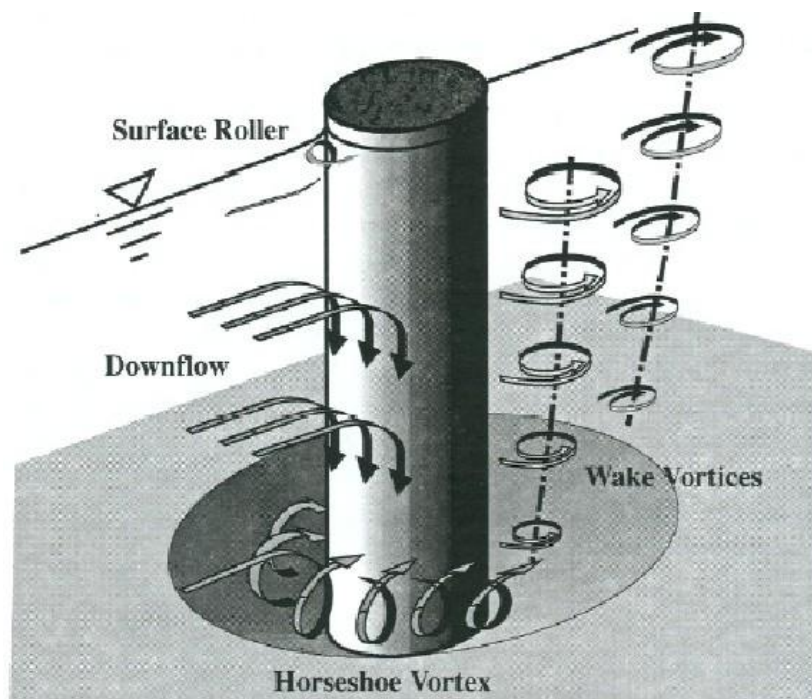


Figure 2.2 Illustration of the flow and scour pattern at a circular pier (Melville & Coleman2000)

2.3 Classification of local scour

Chabert and Engeldinger (1956) identified two main classifications of local scour at piers based on the mode of sediment transport by the approaching stream, namely clear-water scour

and live bed scour. These classifications depend on the ability of the flow approaching the bridge to transport bed material (Chiew and Melville 1987). Clear-water scour is defined as the case where the bed sediment is not moved by the approach flow, or rather where sediment material is removed from the scour hole but not refilled by the approach flow (Melville 1984). Similarly, Raudkivi and Ettema (1983) defined clear-water scour as occurring when the bed material at the upstream side of the pier is not in motion. Live-bed scour, on the other hand, occurs when there is general transportation of the bed material by the flow. Live-bed scour occurs when the scour hole is continually replenished with sediment by the approach flow (Dey 1999). In clear-water scour, the maximum scour depth is reached when the flow can no longer remove particles from the scour hole (Breusers et al. 1977). In live-bed scour, an equilibrium scour depth is reached when, over a period of time, the quantity of material eroded from the scour hole by the flow equals the quantity of material supplied to the scour hole from upstream (Melville 1984). The temporal development of the maximum scour depth under clear-water and live-bed scour conditions is illustrated in Figure 2.3.

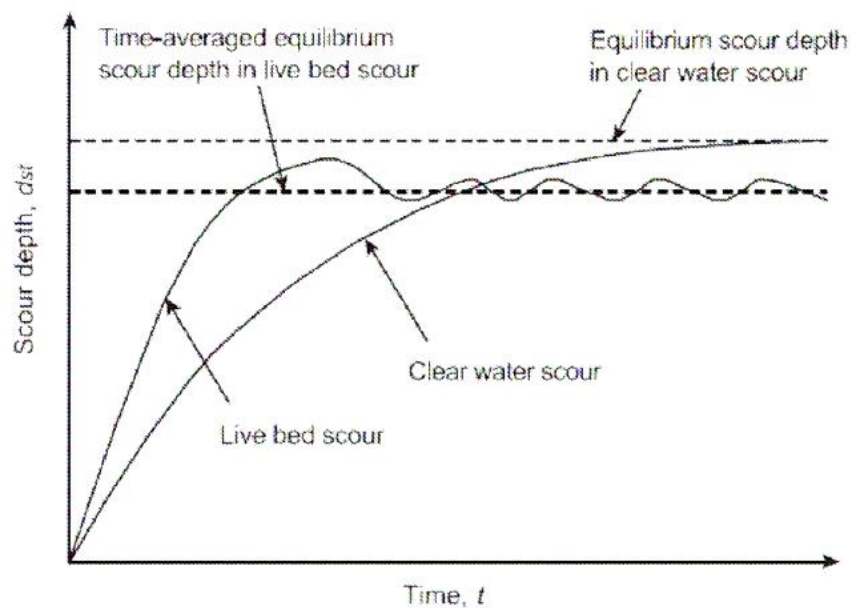


Figure 2.3 Clear-water and live-bed scour conditions (Raudkivi and Ettema 1983)

2.4 Scour Parameters

Factors which affect the magnitude of the local scour depth at piers as given by Richardson and Davies (1995), Raudkivi and Ettema (1983) and Lagasse et al. (2001) are (1) approach flow velocity, (2) flow depth, (3) pier width, (4) gravitational acceleration, (5) pier length if skewed to the main flow direction, (6) size and gradation of the bed material, (7) angle of attack of the approach flow to the pier, (8) pier shape, (9) bed configuration, and (10) ice or debris jams. According to Breusers et al. (1977) and Ansari et al. (2002) the parameters listed above can be grouped into four major headings, viz.

- Approaching stream flow parameters: Flow intensity, flow depth, shear velocity, mean velocity, velocity distribution and bed roughness.
- Pier parameters: Size, geometry, spacing, number and orientation of the pier with respect to the main flow direction (i.e., angle of attack).
- Bed sediment parameters: Grain size distribution, mass density, particle shape, angle of repose and cohesiveness of the soil.
- Fluid parameters: Mass density, acceleration due to gravity and kinematic viscosity.

2.4.1 Flow Depth

The influence of flow depth on the scour depth has been discussed by many authors (e.g. Chabert and Engeldinger 1956; Laursen and Toch 1956; Dey 1977; Breusers et al. 1977; Breusers and Raudkivi 1991; Hoffmans and Verheij 1997; Ettema 1980; Melville and Coleman 2000). The presence of the pier in the channel causes a surface roller around the pier and a horseshoe vortex at the base of the pier. Flow depth affects local scour depth when the horseshoe vortex is affected by the formation of the surface roller (or bow wave) that forms at the leading edge of the pier. The two rollers, (i.e., the bow wave and the horseshoe vortex) rotate in opposite directions. In principle, as long as there is no interference between the two rollers, the local scour depth does not depend on the flow depth but depends only on the pier diameter. In such an instance, often called deep flow, the local scour is said to occur at narrow piers. As the flow depth decreases, the surface roller becomes relatively more dominant and causes the horseshoe vortex to be less capable of entraining sediment. Therefore, for shallower flows, the local scour depth is reduced. Subsequently, in a very shallow flow, the

local scour is dependent on the flow depth and the local scour is said to occur at a wide pier. Melville and Chiew (1999) claimed that these trends are evident in the laboratory data of many researchers, including Chabert and Engeldinger (1956), Laursen and Toch (1956), Breusers et al. (1977) and Ettema (1980).

The flow shallowness, D/y_0 , (where D and y_0 are the pier diameter and flow depth respectively) can be used to classify the influence of the flow depth in relation to the width of the pier (Melville and Coleman 2000). Table 2.1, as adapted from Melville and Coleman, shows a classification of local scour processes at bridge pier foundations.

Table 2.1 Classification of local scour processes at bridge pier foundations

Class	D/y_0	Local Scour Dependence
Narrow	$D/y_0 < 0.7$	$y_s \propto D$
Intermediate Width	$0.7 < D/y_0 < 5$	$y_s \propto (Dy_0)^{0.5}$
Wide	$D/y_0 > 5$	$y_s \propto y_0$

In summary, observations showed that at shallow flow depths the local scour at piers increases with flow depth, but for larger water depth (i.e., deep flow), the scour depth becomes independent of flow depth but depends on the pier diameter.

2.4.2 Pier Size

Experiments have clearly shown that it is possible to relate the scour depth to the size of the pier (Breusers et al. 1977). This observation can be explained physically by the fact that scouring is due to the horseshoe vortex system whose dimension is a function of the pier diameter of the pier. It has also been observed by Shen et al. (1969) that, the horseshoe vortex, being one of the main scouring agents, is proportional to the pier Reynolds number (R_b), ($R_b = uD/\nu$), which in turn is a function of the pier diameter. For the same value of mean approach flow velocity, therefore, the scour depth is proportional to the pier width. The influence of pier size on the local scour depth is of interest when data from the laboratory are interpreted for field use (Breusers and Raudkivi 1991). Under clear-water conditions, pier size

influences the time taken to reach the ultimate scour depth but not its relative magnitude y_s/D , if the influence of relative depth, y_o/D , and relative grain size D/d_{50} on the local scour depth are excluded (Breusers and Raudkivi 1991). They also concluded that the volume of the local scour hole formed around the upstream half of the perimeter of the pier is proportional to the cube of the pier diameter (or the projected width of the pier). The larger the pier the larger the scour hole volume and also the longer is the time taken for the development of the scour hole for a given shear stress ratio.

2.4.3 Pier Shape

Bridge piers are constructed of various shapes. The most common shapes used are circular, diamond shaped and elliptical. Figure 2.4.3 shows a schematic illustration of some pier shapes. The effect of pier shape has been reported by many researchers (e.g. Laursen and Toch 1956, Dey 1997, Breusers 1977, Breusers and Raudkivi 1991, Melville and Coleman 2000). The blunter the pier, the deeper the local scour has been the general conclusion. The shape of the downstream end of the pier is concluded to be of little significance on the maximum scour depth. The pier shape is often accounted for by using a shape factor. Melville and Chiew (2000) cited the work of Mostafa (1994) in which shape factors for uniform piers, that is piers having constant section throughout their depth, was proposed. Mostafa measured the local scour depths for variety of different pier shapes all having the same projected width (140 mm). From his results, a circular pier produced the least scour while a rectangular pier having blunt ends produced the most scour. In practice, shape factors are only significant if axial flow can be maintained 20 because even a small angle of attack will eliminate any benefit from a streamlined shape (Melville and Chiew 2000). Non-uniform piers include piers with piled foundations, caissons, slab footings and tapered piers. For piers tapered on the upstream and downstream faces, the slope, in elevation, of the leading edge of the pier affects the local scour depth. Downward-tapered piers induce deeper scour than does a circular pier of the same width.



Figure 2.4.3 Schematic illustration of pier shapes.

3. EXPERIMENTAL SETUP AND METHODOLOGY

3.1 Introduction

In this chapter, the experimental arrangements, data acquisition system and variables measured in the model study are described. All of the experiments were conducted in an experimental flow channel specially built for this research at Islamic University of Technology campus, Bangladesh.

3.2 Flow Channel

The experiment reported herein was conducted in a rectangular flume, 10 m long, 0.3 m wide and 0.6 m deep. The channel has a working section in the form of a recess that is filled with sediment to a uniform thickness of 0.10 m. The working section of the flume is made up of concrete. The water supply was available from a “water house” that was connected to the channel to facilitate continuous flow. A sluice gate made of fibre glass was provided in the upstream to control water flow in the channel in a desired volume. During experiment, water source was maintained to keep hydraulic head of the house constant. The flow velocity was measured manually with the help of Continuity Equation, $Q=VA$ (where, Q is the discharge, V is flow velocity and A is the cross sectional area of the flow channel).

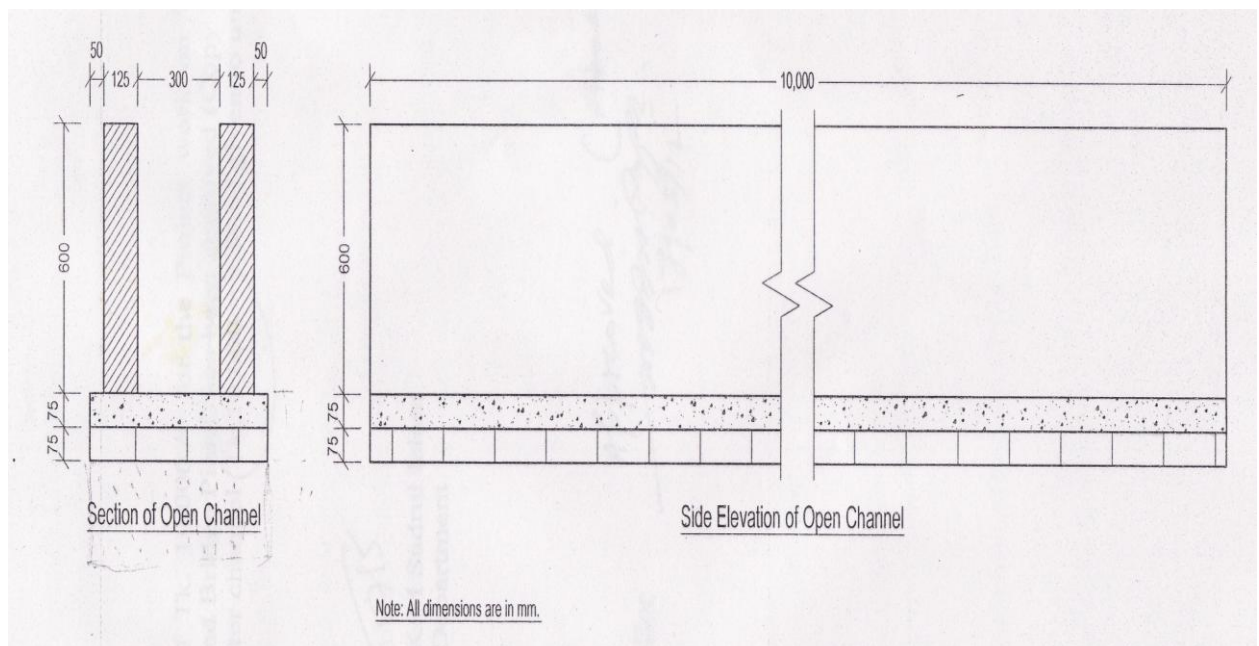


Figure 3.2(a) Schematic illustration of the experimental setup



Figure 3.2(b) Experimental setup

3.3 Pier Models

The pier model was fabricated from wooden logs. Three separate shapes were fabricated in machine. One circular model pier of diameter 50 mm having a vertical scale of 600 mm marked onto their sides were used for the study. The diagonals of the diamond shaped pier were 50 mm and 100 mm as shown in figure 3.3. The major axis of elliptical pier was 100 mm and its minor axis was 40 mm. Both diamond and elliptical piers were marked 600 mm on their sides to facilitate ease of taking scour depth readings. In each case, the pier was placed on the centreline of the flume at the same longitudinal location. Figure 3.3 shows schematic illustration of the piers with dimension. For all of the tests, the piers were positioned at the bed level in accordance with the recommendations of earlier researches. The pier diameter was carefully chosen so that there was negligible effect of flume width on the depth of scour.

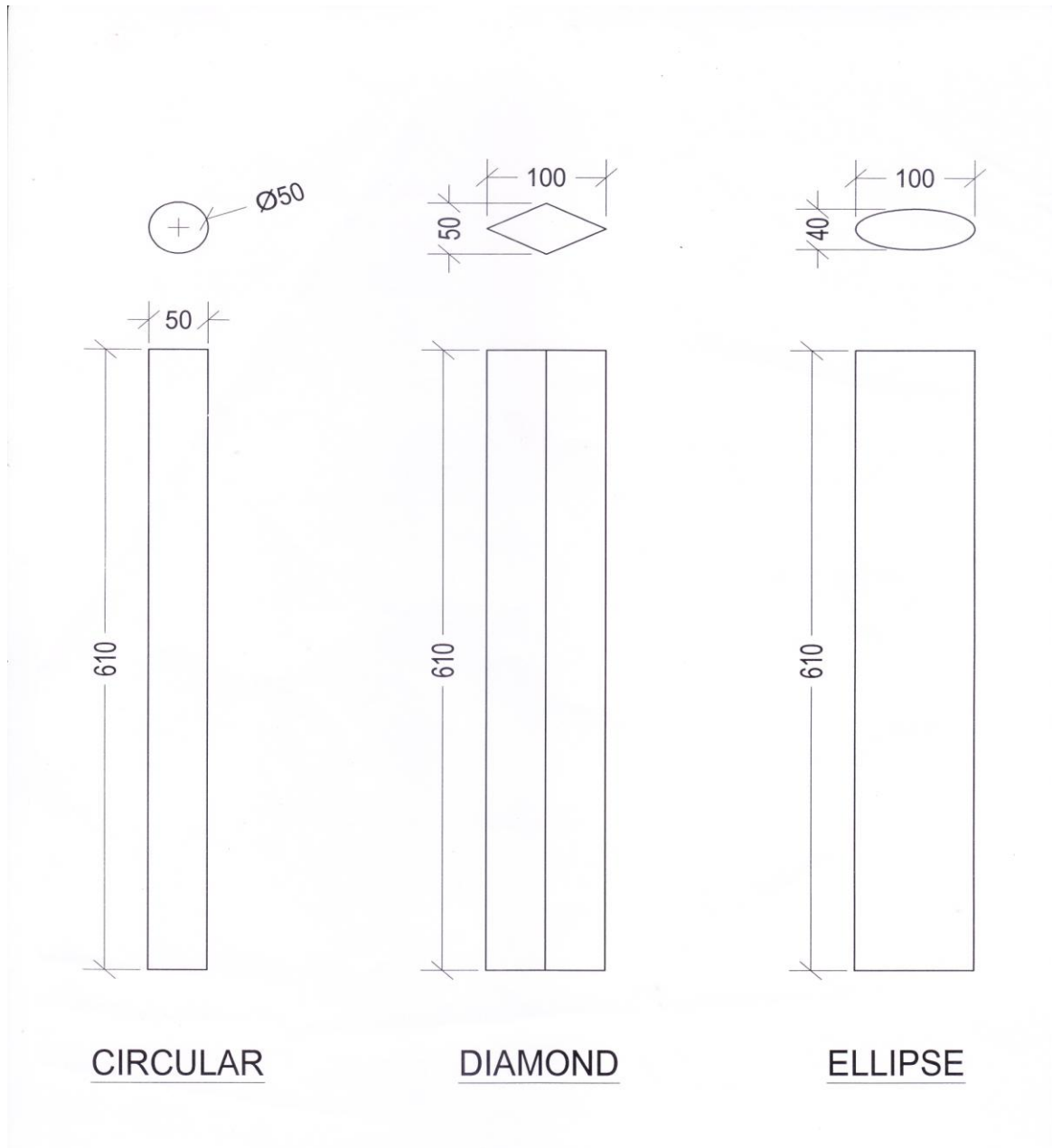


Figure 3.3 Schematic diagrams of piers

In this study, the flume width to pier diameter ratios is 6.0 for diamond and circular shapes and 7.5 for elliptical pier.

3.4 General experimental procedure and data acquisition

The pier was first installed in the flume at the desired location. Before each test, care was taken to level the sand bed throughout the entire length of the flume and particularly in the vicinity of the pier using a wooden screed that is of the same width as the flume. The screed

can be dragged along the flume rails to produce a sand bed having a smooth, uniform surface. Thereafter, any uneven bed surface was levelled using a hand-trowel. By employing the point gauge mounted on a carriage, initial bed elevations were taken randomly to check the levelling of the flume. The sand bed preparation was the key concern as far as the experiment was concerned. This is because any unevenness or defect in the channel bed can cause premature bed form development.

To start the test, the flume was slowly filled with water to the required depth. It should be noted that extra care is required when filling the flume, especially for tests of this nature where no sediment movement is allowed. Any deformity in the bed surface may trigger the development of ripples or dunes and general movement of the sand if the shear stress on the smooth bed is close to the critical shear stress. The sluice gate was then lifted up to allow flow of water and its speed was kept at desired flow rate by continuous supply of water. The gate was adjusted so as to maintain the correct depth of flow in the channel.

Throughout the test period, the location and magnitude of the point of maximum scour depth was recorded, with the depth being acquired either using metre scales or the scale marked onto the side of the pier. A precision of approximately 1 mm was maintained. The frequency of the measurements varied throughout the test period, with the maximum scour depth readings being taken every few minutes during the first hour or so of the test and less frequently thereafter. It should be noted, however, that the first four hours of each test is very important as frequent readings are required to be taken in order to properly define the early stage of the graph of maximum scour depth versus time. The required frequency of scour depth measurements decreases as the rate of scouring decreases.

A visual record of the important features pertaining to the temporal development of local scour at piers was kept with the aid of photographs and sketches. This record was also accompanied by notes.

At the completion of each test, the flow was stopped to allow the flume to slowly drain without disturbing the scour topography. The flume bed was then allowed to dry, during which photos of the scour topography around the pier were taken, and the final maximum scour depth was recorded.

However, defining the bed topography of the scour hole formed in the vicinity of the pier required more intensive measurements. The maximum scour depth value for each test was calculated as the difference between the mean initial bed elevation and the measured scour depth.

The above procedures were repeated for each test run. It should be noted, however, that in addition to carrying out the routine start-up work for each experiment as discussed above, at the location of the scour hole from a previous test, the sand must be reworked properly so as to remove any prior history of scour development.

For all of the tests, no definition of time to equilibrium was adopted. The idea behind this was that tests were proposed to run until an equilibrium condition was reached. The existence of an equilibrium condition is doubtful though as observed by other researchers (e.g. Melville and Chew 1999). Nevertheless, tests were stopped only if a form of constraint was encountered in the course of each test.

3.5 Theoretical Approach

The dimensional analysis technique using Buckingham π -theorem was applied to obtain dimensionless groups from the variables governing the local scour depth in a mobile bed resulting from constricting the flow by the bridge piers. These variables are as follows:

- The flow characteristics in the open channels represented by the average velocity, V and the water depth, y .
- Characteristics of the flowing fluid represented by the mass density, ρ and the dynamic viscosity, μ .
- Geometrical characteristics of the pier which include pier length, L , pier width, b , angle of attack, θ , and the spacing between piers, x .
- Characteristics of the bed material for the open channel represented by the particle size, d , the local scour depth, d_s , and finally the acceleration due to gravity g .

$$\varphi_1 (V, y, \rho, \mu, L, b, \theta, x, d, d_s, g) = 0 \quad (3.5)$$

4. DATA ANALYSIS

4.1 Introduction

The primary objective of this research program was to study the temporal development of scour at a bridge pier. Assessment of the occurrence of an equilibrium scour condition, if achieved, or of the implications of not achieving such a condition in respect of interpreting the results obtained from a physical hydraulic model study was to be carried out. In this chapter, the results obtained from all of the experiments are presented. Also presented are the analyses of the results and discussions pertaining thereto. This research program consists of three tests as described in Chapter 3. The general observations made for each tests have been summarised in terms of the objectives of the study.

4.2 Data Collected

Table 4.2(a) Data table for Circular Pier

Pier shape	Number of piers	Discharge (l/s)	Velocity (m/s)	Water depth (cm)	Diameter of particle (mm)	Angle of attack (degree)	Local scour depth (cm)
Circular	1	10	0.34	9.7	0.42	0	7.3
Circular	1	15	0.45	11.2	0.42	0	7.9
Circular	1	20	0.51	13	0.42	0	8.4

Table 4.2(b) Data table for Diamond Pier

Pier shape	Number of piers	Discharge (l/s)	Velocity (m/s)	Water depth (cm)	Diameter of particle (mm)	Angle of attack (degree)	Local scour depth (cm)
Diamond	1	10	0.34	9.7	0.42	0	7.9
Diamond	1	15	0.45	11.2	0.42	0	8.6
Diamond	1	20	0.51	13	0.42	0	9.2

Table 4.2(c) Data table for Elliptical Pier

Pier shape	Number of piers	Discharge (l/s)	Velocity (m/s)	Water depth (cm)	Diameter of particle (mm)	Angle of attack (degree)	Local scour depth (cm)
Elliptical	1	10	0.34	9.7	0.42	0	7.0
Elliptical	1	15	0.45	11.2	0.42	0	7.5
Elliptical	1	20	0.51	13	0.42	0	7.9

4.3 Results and Discussion

To get the variables affecting the local scour depth around bridge piers the analysis is performed. The flow depth in channel, flow velocity, and pier shape has a direct effect on local scour depth as mentioned in literature review. Data from physical model showed that the unit rise in flow depth resulted in local scour depth increase by almost 50%.




Figure 4.2(a) Variation of flow depth with local scour depth (circular pier)




Figure 4.2(b) Variation of flow depth with local scour depth (diamond pier)

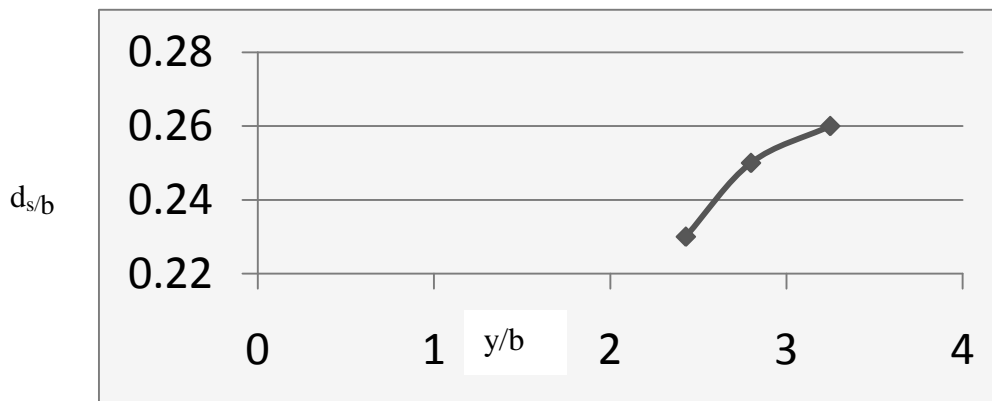


Figure 4.2(c) Variation of flow depth with local scour depth (elliptical pier)

Data from the physical model showed that velocity of approach has a direct effect on local scour depth too. The effect of the velocity of approach is considered by studying the effect of

pier's Reynolds number with local scour depth and pier's Froude number with local scour depth. Direct relation of velocity with the scour depth was also considered.

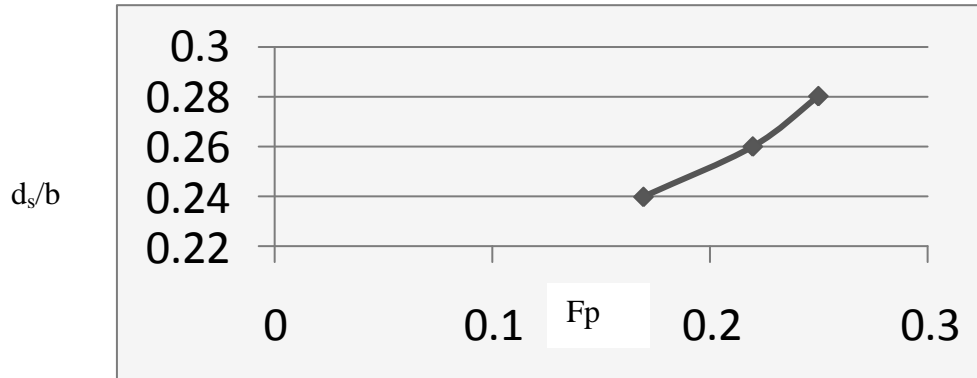


Figure 2.2(d) Variation of Pier Froude number with local scour depth (circular pier)




Figure 4.2(e) Variation of Pier Froude number with local scour depth (diamond pier)

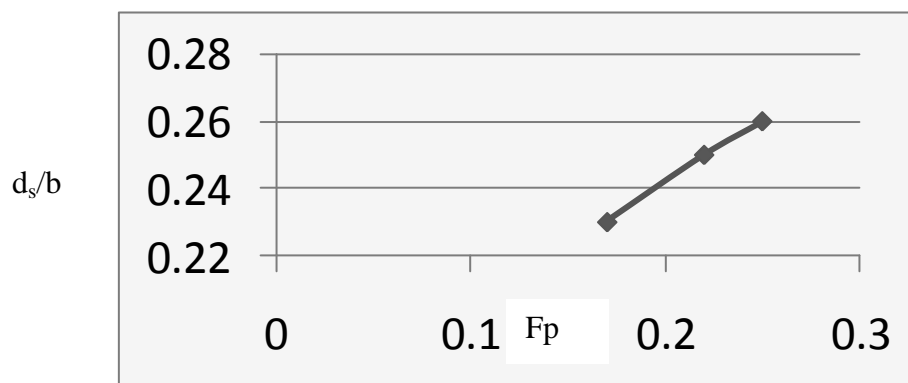


Figure 4.2(f) Variation of Pier Froude number with local scour depth (elliptical)

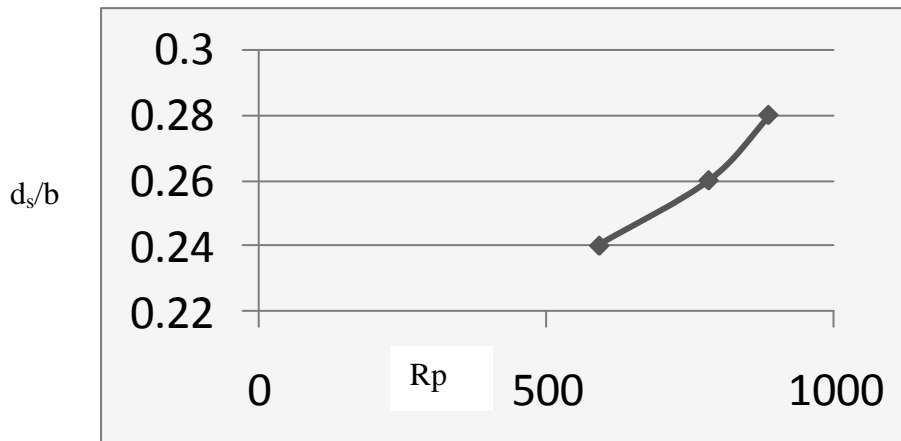


Figure 4.2(g) Variation of pier's Reynolds number with local scour depth (circular)

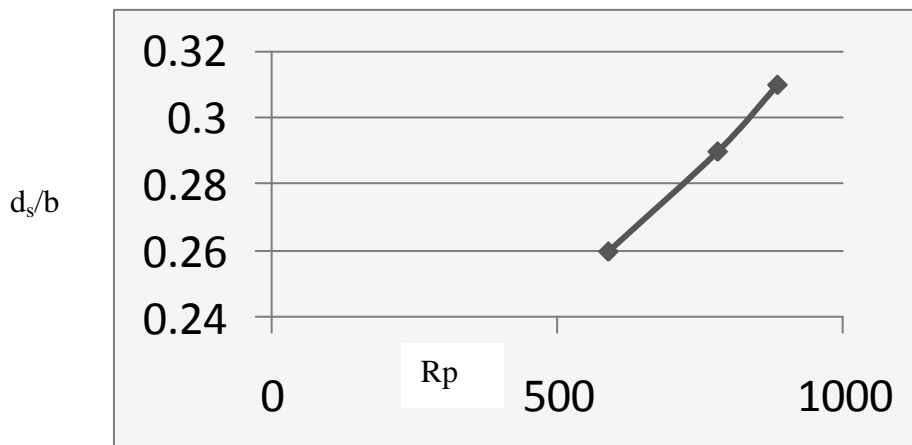


Figure 4.2(h) Variation of pier's Reynolds number with local scour depth (diamond pier)

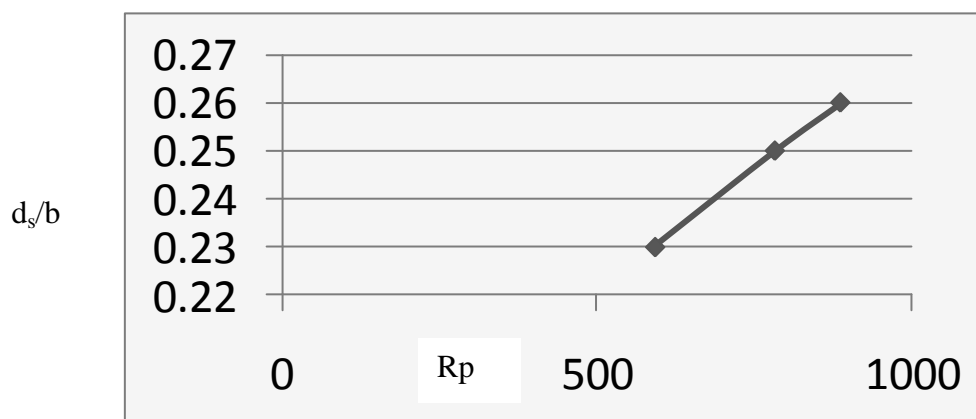


Figure 4.2(i) Variation of pier's Reynolds number with local scour depth (elliptical pier)

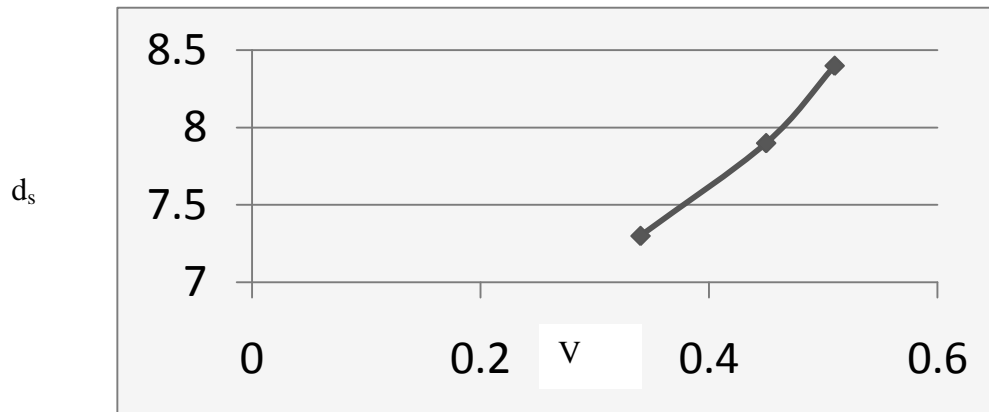


Figure 4.2(j) Variation of local scour depth with Flow velocity (Circular pier)

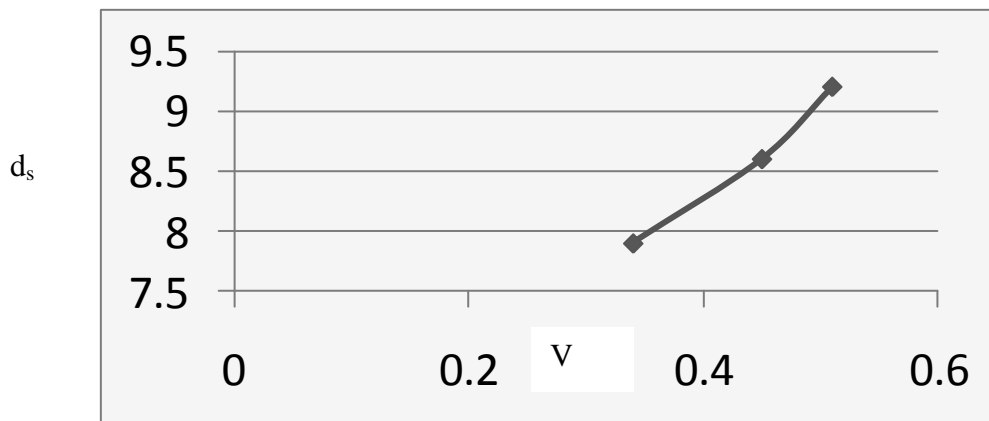


Figure 4.2(k) Variation of local scour depth with Flow velocity (Diamond pier)

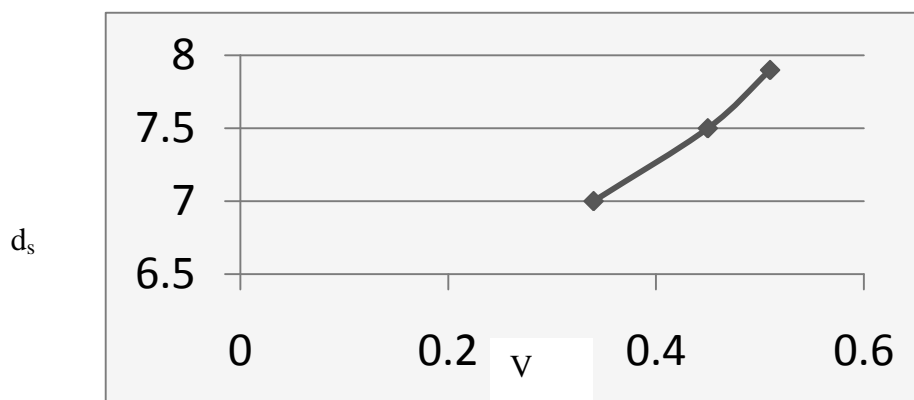


Figure 4.2(l) Variation of local scour depth with Flow velocity (Elliptical shape)

Pier shape has a significant influence on the scour depth. From analysis, it is found that elliptical shape resulted in minimum scour depth while diamond shape resulted in maximum scour depth. It may be noted that the angles in the piers were not smoothed which could have resulted in higher value of scour depth.

5. CONCLUSION AND RECOMMENDATIONS

5.1 Conclusion

Local scour around bridge pier located in an alluvial channel is a complex problem and only very limited success has been made to model the local scour computationally. For that reason physical model remains the most effective way to be employed to estimate local scour depth. The data collected from the physical model shows that flow and pier geometry have an appreciable effect on local scour at the bridge pier site. The selection of the pier width and shape can help in the reduction of the local scour depth in an appreciable manner. A reduction of about 15% in local scour depth can be obtained by using an elliptical shaped pier instead of using a diamond shaped pier and about 10% in local scour depth can be obtained by using an elliptical shaped pier instead of a circular shaped pier. The alignment of the bridge piers with the flow also affects the local scours depth, which was not considered in our study. The flow depth has an appreciable effect on the local scour and the data from physical model showed that unit rise in flow depth resulted in local scour depth increase by almost 50%. Unit increase in velocity resulted in 400% of local scour depth. It is necessary to involve the hydraulic engineers in the design stage for bridges to take care of hydraulic effects of the flow on these bridges. Many methods were proposed for estimating the local scour around piers at the bridge site, but these methods were based mainly on the data collected from physical models and field data is needed to be collected to verify these methods.

5.2 Recommendations

Recommendations regarding possible future work in relation to the current research project are as follows:

- Since a river usually carries debris and sediments in excess during flood conditions, a study of the effect of debris and sediments on scour depth should be emphasized. It might be established that sediments from flow could settle around bridge piers reducing scour depth. But that should not be concurred upon without factual data and proofs.
- What is common in the literature is the description of flow mechanism causing local scour at a plain pier. Some new techniques in designing bridge piers should be

adopted that could reduce turbulence and resulting scouring effect. River bed around pier foundation could be stabilized by using physical, chemical or mechanical means. A precise research in this context should be carried on to evaluate results for adopting counter-measures to reduce scouring effect.

- This study on local scour at a bridge pier has been confined to cohesionless material and clear-water flow conditions. Since local scour other than under a clear-water scour condition is possible at a bridge pier, it could be useful if a live-bed scour condition could have been studied. Also, since a bridge pier can be located on a soil other than cohesionless soil, studying the performance of a collar as well as the temporal development of scour in a cohesive soil will give valuable clues to the behaviour of a collar under this circumstance.

6. REFERENCE

- “Time Development Of Local Scour At A Bridge Pier Fitted With A Collar”, Patrick Dare Alabi, University of Saskatchewan, Saskatoon, Saskatchewan, Canada.
- “Physical Modeling of Local Scouring around Bridge Piers in Erodable Bed”, Thamer Ahmed Mohammed, Megat Johari Megat Mohd Noor, Abdul Halim Ghazali, Badronnisa Yusuf and Katayon Saed Department of Civil Engineering, Faculty of Engineering, University Putra Malaysia, 43400 UPM, Serdang, Selangor, Malaysia.
- “Failure of a Bridge due to Flood in Bangladesh - A Case Study” Sujit Kumar Bala, M. Mozzammel Hoque and S. M. U. Ahmed
- Abdel, R.M., Abdel, M.M. and Bayoumy, M. 2003. “Scour reduction around bridge piers using internal openings through the pier. Proceedings, XXX IAHR Congress, Thessaloniki, Greece, August 24-29, 8 p.
- Ahmed, F. and Rajaratnam, N. 1998. Flow around bridge piers. *Journal of Hydraulic Engineering, ASCE*, 124(3): 288-300.
- Ansari, S.A., Kothyari, U.C. and Ranga Raju, K.G. 2002. Influence of cohesion on scour around bridge piers. *Journal of Hydraulic Research, IAHR*, 40(6): 717-729.
- Ariathurai, R. and Arulanandan, K. 1978. Erosion rates of cohesive soils. *Journal of Hydraulic Engineering, ASCE*, 104(2): 279-283.
- Barkdoll, B.B. 2000. Time scale for local scour at bridge piers. *Journal of Hydraulic Engineering, ASCE*, 126(10): 793-794.
- Bozkus, Z. and Osman, Y. 2004. Effects of inclination of bridge piers on scouring depth. *Journal of Hydraulic Engineering, ASCE*, 130(8): 827-832.
- Breusers, H.N.C., Nicollet, G. and Shen, H.W. 1977. Local scour around cylindrical piers. *Journal of Hydraulic Research*, 15(3): 211-252.
- Breusers, H.N.C. and Raudkivi, A.J. 1991. Scouring - Hydraulic structures design manual. IAHR, A.A. Balkema, Rotterdam, 143 p.
- Briaud, J.L., Ting, F.C.K., Chen, H.C., Gudavalli, R. and Perugu, S. 1999(a). SRICOS: prediction of scour rate in cohesive soils at bridge piers. *Journal of Geotechnical and Geoenvironmental Engineering, ASCE*, 125(4): 237-246.

Briaud, J.L., Ting, F.C.K., Chen, H.C., Cao, Y., Han, S.W., and Kwak, K.W. 1999b. Erosion function apparatus for scour rate predictions. *Journal of Geotechnical and Geoenvironmental Engineering*, ASCE, 127(2): 105-113.

Chabert, J. and Engeldinger, P. 1956. Etude des affouillements autour des piles de points (Study of scour at bridge piers). Bureau Central d'Etudes les Equipment d'Outre-Mer, Laboratoire National d'Hydraulique, France.

Chang, H.H. 1988. *Fluvial processes in river engineering*. John Wiley & Sons, 432 p. Cheremisinoff, P.N., Cheremisinoff, N.P. and Cheng, S.L. 1987. *Hydraulic mechanics2*. Civil Engineering Practice, Technomic Publishing Company, Inc., Lancaster, Pennsylvania, U.S.A. 780 p.

Chiew, Y.M. and Melville, B.M. 1987. Local scour around bridge piers. *Journal of Hydraulic Research*, IAHR, 25(1): 15-26.

Chiew, Y.M. 1992. Scour protection at bridge piers. *Journal of Hydraulic Engineering*, ASCE, 118(9): 1260-1269.

Chiew Y.M. 1995. Mechanics of riprap failure at bridge piers. *Journal of Hydraulic Engineering*, ASCE, 121(9): 635-643.

Chiew, Y.M. and Lim, F.H. 2000. Failure behaviour of riprap layers at bridge piers under live-bed conditions. *Journal of Hydraulic Engineering*, ASCE, 126(1): 43-55.

Chiew, Y. and Lim, S. 2003. Protection of bridge piers using a sacrificial sill. *Water & Maritime Engineering Journal*, Proceedings of the Institution of Civil Engineers, Thomas Telford Journals, London, 156(1): 53-62, Paper 12722, March.

Chiew, Y.M. 2004. Local scour and riprap stability at bridge piers in a degrading channel. *Journal of Hydraulic Engineering*. ASCE, 130(3): 218-226.

Cunha, L.V. 1975. Time evolution of local scour. Proceedings, 16th IAHR Congress, Sao Paulo, Brazil, July 27 . August 1, pp. 285-299.

Dargahi, B. 1990. Controlling mechanism of local scouring. *Journal of Hydraulic Engineering*, ASCE, 116(10): 1197-1214.

Dey, S. 1997. Local scour at piers, part 1: A review of development of research. *International Journal of Sediment Research*, IJSH, 12(2): 23-46.

Dey, S. 1999. Time-variation of scour in the vicinity of circular piers. *Water & Maritime Engineering Journal*, Proceedings of the Institution of Civil Engineers, Thomas Telford Journals, London, 136(2): 67-75, Paper 11426, June.

Dey, S. and Barbhuiya, A.K. 2004. Clear-water scour at abutments in thinly armoured beds. *Journal of Hydraulic Engineering*, ASCE, 130(7): 622-634.

Ettema, R. 1980. Scour at bridge piers. PhD Thesis, Auckland University, Auckland, New Zealand.

Ettema, R., Arndt, R., Robert, P. and Wahl, T. 2000. Hydraulic modelling concepts and practice. ASCE Manuals and Reports on Engineering Practice No. 97, Sponsored by the Environmental and Water Resources Institute of the ASCE, ASCE, 390 p.

Fanzetti, S., Larcán, E. and Mignosa, P. 1982. Influence of tests duration on the evaluation of ultimate scour around circular piers. International Conference on the Hydraulic Modelling of Civil Engineering Structures, Organised and Sponsored by BHRA Fluid Engineering, University of Warwick, Coventry, England, September 22-24, 16 p.

Federico, F., Silvagni, G. and Volpi, F. 2003. Scour vulnerability of river bridge piers. *Journal of Geotechnical and Geoenvironmental Engineering*, ASCE, 129(10): 890-899.

Fotherby, L.M. and Jones, J.S. 1993. The influence of exposed footings on pier scour depths. *Proceeding of Hydraulics Conference*, ASCE, New York: 922-927.

Garde, R.J. and Ranga-Raju, K.G. 1985. *Mechanics of sediment transportation and alluvial stream problems*. John Wiley & Sons, 618 p.

Gosselin, M.S. and Sheppard, M. 1995. Time rate of local scour. *Proceedings, 1st International Conference on Water Resources Engineering*, San Antonio, Texas, 1:775-779.

Heidarpour, M., Khodarahmi, Z. and Mousavi, S.F. 2003. Control and reduction of local scour at bridge pier groups using slot. *Proceedings, XXX IAHR Congress*, Thessaloniki, Greece, August 24 - 29, 7 p.

Hoffmans, G.J.C.M. and Verheij, H.J. 1997. *Scour manual*. A.A. Balkema, Rotterdam, Netherlands, 205 p.

Jia, Y., Xu, Y. and Wang, S.Y. 2002. Numerical simulation of local scouring around a cylindrical pier. *Proceedings of First International Conference on Scour of Foundations*, Texas A & M University, College Station, Texas, USA, November 17-20; pp. 1181-1187.

Johnson, P.A., Hey, R.D., Tessier, M. and Rosgen, D.L. 2001. Use of vanes for control of scour at vertical wall abutments. *Journal of Hydraulic Engineering, ASCE*, 127(9):772-778.

Johnson, P.G. and Niezgod, S.L. 2004. Risk-based method for selecting bridge scour countermeasures. *Journal of Hydraulic Engineering, ASCE*, 130(2): 121-128.139

Jones, J.S. and Sheppard, D.M. 2000. Scour at wide bridge piers. Joint Conference on Water Resources Engineering and Water Resources Planning and Management, ASCE, July 30. August 2, 2000, Minneapolis, Minnesota, U.S., 10 p.

Kayaturk, S.Y., Kokpinar, M.A. and Gogus, M. 2004. Effect of collar on temporal development of scour around bridge abutments. 2nd International Conference on scour and erosion, IAHR, Singapore, 14-17 November, 7 p.

Kobus, H. 1980. Hydraulic modelling. German Association for Water Resources and Land Management, Bulletin 7, Issued in cooperation with IAHR, 323 p.

Kumar, V., Ranga Raju, K.G. and Vittal, N. 1999. Reduction of local scour around bridge piers using slots and collars. *Journal of Hydraulic Engineering, ASCE*, 125(12):1302-1305.

Kuti, E.O. and Yen, C. 1976. Scouring of cohesive soils. *Journal of Hydraulic Research, IAHR*, 14(3): 195-206.

Lagasse, P.F., Zevenbergen, L.W., Schall, J.D. and Clopper, P.E. 2001. Bridge scour and stream instability countermeasures: Experience, selection, and design guidelines. FHWA NHI 01-003: Federal Highway Administration, Hydraulic Engineering Circular No. 23, 2nd ed., U.S. Department of Transportation, Washington, D.C.

Lagasse, P.F. and Richardson, E.V. 2001. ASCE compendium of stream stability and bridge scour papers. *Journal of Hydraulic Engineering, ASCE*, 127(7): 531-533.

Lauchlan, C.S. 1999. Pier scour countermeasures. PhD Thesis, Department of Civil and Resources Engineering, University of Auckland, Auckland, New Zealand.

Lauchlan, C.S. and Melville, B.W. 2001. Riprap protection at bridge piers. *Journal of Hydraulic Engineering, ASCE*, 121(9): 635-643.

- Laursen, E.M. and Toch, A. 1956. Scour around bridge piers and abutments. Iowa Highway Research Board, Bulletin # 4, Bureau of Public Roads, Iowa.
- Lim, F.H. and Chiew, Y.M. 2001. Parametric study of riprap failure around bridge piers. *Journal of Hydraulic Research, IAHR*, 39(1): 61-189.
- Link, O. and Zanke, U. 2004. On the time-dependent scour-hole volume evolution at a circular pier in uniform coarse sand. 2nd International conference on scour and erosion, IAHR, Singapore, 14-17 November, 8 p.140
- Mashair, M.B. and Zarrati, A.R. 2002. Effect of collar on time development of scouring around rectangular bridge piers. 5th International Conference on Hydrosience and Engineering, Warsaw, Poland, 9 p.
- Mashair, M.B., Zarrati, A.R. and Rezayi, A.R. 2004. Time development of scouring around a bridge pier protected by collar. 2nd International Conference on Scour and Erosion, ICSE-2, Singapore, 8 p.
- Melville, B.W. and Raudkivi, A.J. 1977. Flow characteristics in local scour at bridge piers. *Journal of Hydraulic Research. IAHR*, 15(1):373-380.
- Melville, B.W. 1984. Live bed scour at bridge piers. *Journal of Hydraulic Engineering, ASCE*, 110(9): 1234-1247.
- Melville, B.W. and Raudkivi, A.J. 1996. Effect of foundation geometry on bridge pier scour. *Journal of Hydraulic Engineering, ASCE*, 114(10): 203-209.
- Melville, B.W. and Hadfield, A.C. 1999. Use of sacrificial piles as pier scour countermeasures. *Journal of Hydraulic Engineering, ASCE*, 125(11): 1221-1224.
- Melville, B.W. and Chiew, Y.M. 1999. Time scale for local scour at bridge piers. *Journal of Hydraulic Engineering, ASCE*, 125(1): 59-65.
- Melville, B.W. and Coleman, S.E. 2000. Bridge scour. Water Resources Publications, LLC, Colorado, U.S.A., 550 p.
- Muzzammil, M., Gangadharaiah, T. and Gupta, A. K. 2004. An experimental investigation of a horseshoe vortex induced by a bridge pier. *Water Management Journal, Proceedings of the Institution of Civil Engineers, Thomas Telford Journals, London*.157 (2): 109-119. Paper 13904, June 2004.
- Neill, C.R. 1973. Guide to bridge hydraulics. Project Committee on Bridge Hydraulics, Roads and Transportation Association of Canada. University of Toronto Press, Toronto and Buffalo, 191 p.

Oliveto, G. and Hager, W.H. 2002. Temporal evolution of clear-water pier and abutment scour. *Journal of Hydraulic Engineering*, ASCE. 128(9): 811-820.

Oliveto, G. and Hager, W.H. 2005. Further results to time-dependent local scour at bridge elements. *Journal of Hydraulic Engineering*, ASCE. 131(2): 97-105.

Posey, C.J. 1974. Tests of scour protection for bridge piers. *Journal of Hydraulics Division*, ASCE, 100(12): 1773-1783.

Raudkivi, A.J. and Ettema, R. 1977a. Effect of sediment gradation on clear-water scour and measurement of scour depth. *Proc. 17th Congress IAHR, Baden-Baden 4*, pp. 521-527.

Raudkivi, A.J. and Ettema, R. 1977b. Effect of sediment gradation on clear-water scour and measurement of scour depth. *Journal of the Hydraulics Division*, ASCE, 103(HY10): 1209-1213.

Raudkivi, A.J. and Ettema, R. 1983. Clear-water scour at cylindrical piers. *Journal of Hydraulic Engineering*, ASCE, 109(3): 339-350.

Raudkivi, A.J. 1998. *Loose boundary hydraulics*. 4th Edition. Rotterdam ; Brookfield, VT : Balkema. 496 p.

Richardson, E.V. and Davies, S.R. 1995. Evaluating scour at bridges. Rep. No. FHWAIP-90-017 (HEC 18), Federal Administration, U.S. Department of Transportation, Washington, D.C.

Schneibe, D.E. 1951. An investigation on the effect of bridge pier shape on the relative depth of scour. Msc. Thesis, State University of Iowa.

Shen, H.W. and Schneider, V.R. 1969. Local scour around bridge piers. *Journal of the Hydraulics Division*, Proceedings of the American Society of Civil Engineers, 95(6):1919-1941.

Sheppard, D.M., Odeh, M. and Glasser, T. 2004. Large scale clear-water local scour experiments. *Journal of Hydraulic Engineering*, ASCE, 130(10): 957-963.

Simarro-Grande, G. and Martin-Vide, J.P. (2005). Exponential expression for time evolution in local scour. *Journal of Hydraulic Research*, IAHR, 42(6):663-65.

Singh, C.P., Setia, B. and Verma, D.V.S. 2001. Collar-sleeve combination as a scour protection device around a circular pier. Proceedings of Theme D, 29th Congress on Hydraulics of Rivers, Water Works and Machinery, Chinese Hydraulic Engineering Society, Beijing, China. September 16-21, 202-209.

Sumer, B.M., Christiansen, N. and Fredsoe, J. 1993. Influence of cross-section on wave scour around piles. *Journal of Waterway, Port, Coastal, and Ocean Engineering*. ASCE, 119(5): 477-495.

Tanaka, S. and Yano, M. 1967. Local scour around a circular cylinder. *Proceedings, 12th IAHR Congress, Colorado State University, Colorado, U.S.A., Published by IAHR, Delft, The Netherlands. Vol. 3, September 11-14.*

Thomas, Z. 1967. An interesting hydraulic effect occurring at local scour. *Proceedings, 12th IAHR Congress, Colorado State University, Colorado, U.S.A., Published by IAHR, Delft, The Netherlands, Vol. 3, September 11-14.*

Ting, F.C.K., Briaud, J.L., Chen, H.C., Gudavalli, R. and Perugu, S. 2001. Flume tests for scour in clay at circular piers. *Journal of Hydraulic Engineering, ASCE, 127(11):969-978.*

Vittal, N., Kothyari, U.C. and Haghghat, M. 1993. Clear-water scour around bridge pier group. *Journal of Hydraulic Engineering, ASCE, 120(11): 1309-1318.*

Wardhana, K. and Hadipriono, F.C. 2003. Analysis of recent bridge failures in the United States. *Journal of Performance of Constructed Facilities, ASCE, 17(3): 144-150.*

Whitebread, J. E., Benn, J. R. and Hailes, J. M. 2000. Cost-effective management of scour-prone bridges. *Transport Journal, Proceedings of the Institution of Civil Engineers, London. 141(2): 79-86. Paper 10752, May 2000.*

Whitehouse, R.J.S. 1998. *Scour at marine structures : A manual for practical applications.* Thomas Telford publications, Thomas Telford Ltd, 1 Heron Quay, London, United Kingdom. 198 p. www.pepevasquez.com

Yanmaz, A.M. and Altinbilek, H.D. 1991. Study of time-dependent local scour around bridge pier. *Journal of Hydraulic Engineering, ASCE, 117(10): 1247-1268.*

Zarrati, A.M., Gholami, H. and Mashahir, M.B. 2004. Application of collar to control scouring around rectangular bridge piers. *Journal of Hydraulic Research, IAHR, 42(1):97-103.*

Zarrati, A.M., Nazariha, M. and Mashahir, M.B. 2006. Reduction of local scour in the vicinity of bridge pier groups using collars and riprap. *Journal of Hydraulic Engineering, ASCE, 132(2): 154-162.*

Cheremisinoff, P.N. *Civil Engineering Practice. Vol. 2, Technomics Publishing Company, 1988.*

Shen, H. W. River Mechanics. Vol. 2, Ft. Collins, Colorado, USA: Colorado State University, 1971.

Shen, H. W.; Schneider, V. R. and Karaki, S. "Local Scour around Bridge Piers." Proceedings of ASCE, 95, No. 6 (1969), 1919-1940.

Melville, B. W. and Sutherland, A. J. "Design Method for Local Scour at Bridge Piers." Journal of Hydraulic Engineering, ASCE, 114, No. 10 (1988), 1210-1226.

Qadar, A. "The Vortex Scour Mechanism at Bridge Piers. "Proceedings of the Institution of Civil Engineers", Part 2, 71, No. 8443 (1981), 739-757.

U.S. Department of Transportation. Evaluation Scour at Bridges. Hydraulic Engineering Circular No.18, Rep. No. FHWA-IP-90-017, Federal Highway, Washington, D.C., 1993.

Melville, B. W. "Pier and Abutment Scour: Integrated Approach." Journal of Hydraulic Engineering, ASCE, 123, No. 2 (1997), 125-136.

Ettema, R.; Kirkill, G. and Muste, M. "Similitude of Large-scale Turbulence in Experiments on Local Scour at Cylinders." Journal of Hydraulic Engineering, ASCE, 132, No. 1 (2006), 33-40.

Chang, W. Y.; Lai, J.S. and Yen, C. L. "Evolution of Scour Depth at Circular Bridge Pier." Journal of Hydraulic Engineering, ASCE, 130, No. 9 (2004), 905-913.

Mia, M. and Nago, H. "Design Method of Time Dependent Local Scour at Circular Bridge Pier." Journal of Hydraulic Engineering, ASCE, 129, No. 6 (2003), 420-427.

Chiew, M. Y. and Lim, F. H. "Failure Behavior of Riprap Layer at Bridge Piers Under Live-bed Conditions." Journal of Hydraulic Engineering, ASCE, 126, No. 1 (2000), 43-55.

Simons, D. B. and Sentürk, F. Sediment Transport Technology (Water and Sediment Dynamics). Water Resources Publications, 1992.

Ettema, R.; Mostafa, A. E., and Melville, B. W. "Local Scour at Skewed Piers." Journal of Hydraulic Engineering, ASCE, 124, No. 7 (1998), 756-759.

